

Metro Rider Guide





Inauguration Weekend Hours and Service

Friday, January 20 (Inauguration Day)

Metro rail is open 4 a.m. - midnight with rush-hour service and peak fares from opening until 9 p.m.

Yellow Line Rush+ service will be in effect 4 a.m. - 9 p.m. between Franconia-Springfield and Greenbelt stations.

Metrobus will operate Saturday Supplemental service (Saturday schedule with additional trips on some routes). Customers should check their timetable for details. Expect major detours and turn-backs in the National Mall area.

Saturday, January 21 and Sunday, January 22

Metro rail is open 7 a.m. - midnight on a regular weekend schedule.

Metrobus will operate on a regular weekend schedule.

Last train times vary by station. Check the train times posted at the stations you plan to use, or visit wmata.com/stations for details.



Inauguration Day Service Changes and Closures

For security reasons, **Archives, Federal Triangle, Mt Vernon Sq, Pentagon** and **Smithsonian** stations will be closed on Inauguration Day. Plan to use other stations. Visit wmata.com/inauguration or sign up for Metro Inauguration Text Alerts to get updates (text POTUS to 90360 to sign up).

- ★ Several downtown Metro rail station entrances will be designated as “entry only” or “exit only” to safely manage crowds.
- ★ Some escalators will be intentionally turned off to regulate the flow of customers.
- ★ Pennsylvania Ave NW will be closed between the Capitol and White House for the Inaugural Parade.
- ★ Many Metrobus routes will operate on detours or will operate in segments due to road closures near the National Mall. Check wmata.com/inauguration for details.



The inauguration souvenir that's also a money saver.

Metro's commemorative Inauguration SmarTrip® farecard is available for the discounted price of \$10. The card comes pre-loaded with a One-Day Pass good for unlimited rides on Metro rail and Metrobus on January 20, 2017 only. To use your card beyond Inauguration Day, and to pay for parking at Metro lots, just add value to the card online or at any Metro station. Get yours now at wmata.com/inauguration.

Inauguration Day January 20, 2017 System Map

wmata.com
Customer Information Service: 202-637-7000
TTY Phone: 202-962-2033
Metro Transit Police: 202-962-2121

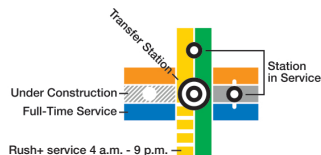
Legend

- RD** Red Line • Glenmont / Shady Grove
- OR** Orange Line • New Carrollton / Vienna
- BL** Blue Line • Franconia-Springfield / Largo Town Center
- GR** Green Line • Branch Ave / Greenbelt
- YL** Yellow Line • Huntington / Fort Totten
- SV** Silver Line • Wiehle-Reston East / Largo Town Center

Station Features

- Bus to Airport
- Parking
- Hospital
- Airport

Connecting Rail Systems



WASHINGTON METROPOLITAN AREA TRANSIT AUTHORITY © 2015

N
↑
Map is not to scale

REV 12/01/15



No Smoking



No Eating or Drinking



No Animals (except service animals)



No Audio (without earphones)



No Littering or Spitting



No Dangerous or Flammable Items



What's your best route?

What's the best station to use when traveling downtown? On this very busy travel day, it will depend on where you start your trip. Check the chart below for our recommended best route for you.

FROM/TO	White House	Parade	National Mall	Capitol
RD EAST of Metro Center (e.g. Glenmont) WEST of Metro Center (e.g. Shady Grove)	Metro Center Farragut North	Gallery Place Metro Center	Farragut North Farragut North	Follow ticket instructions Follow ticket instructions
OR From Maryland SV From Virginia	McPherson Sq Farragut West	Metro Center McPherson Sq	L'Enfant Plaza Foggy Bottom	Follow ticket instructions Follow ticket instructions
BL From Maryland From Virginia	McPherson Sq Farragut West	Metro Center McPherson Sq	L'Enfant Plaza Arlington Cemetery	Follow ticket instructions Follow ticket instructions
GR NORTH of Mt Vernon Sq (e.g. Greenbelt) SOUTH of Mt Vernon Sq (e.g. Branch Ave)	Gallery Place Gallery Place	Gallery Place Gallery Place	Waterfront Waterfront	Follow ticket instructions Follow ticket instructions
YL From Maryland From Virginia	Gallery Place Gallery Place	Gallery Place Gallery Place	L'Enfant Plaza L'Enfant Plaza	Follow ticket instructions Follow ticket instructions



Walking Directions to the National Mall from selected Metro stations

On Inauguration Day, Metro stations closest to the Capitol may not be the best ones to use. Instead, consider using one of the stations below and walking to the National Mall. Keep in mind that these walking directions are subject to special events or security concerns.

● Arlington Cemetery (1.5 miles to Mall)

Walk 0.7 miles toward the Lincoln Memorial (away from Arlington Cemetery).
Go around the left side of the Lincoln Memorial and walk 0.3 miles to Constitution Ave NW.

● Farragut North (1 mile to Mall)

Walk south on Connecticut Ave NW toward K St NW.
Turn right at K St NW.
Turn left at 18th St NW.
Continue to Constitution Ave NW.

●●● Farragut West (0.9 miles to Mall)

Head south on 17th St NW toward I (Eye) St NW.
Turn right at I (Eye) St NW.
Turn left at 18th St NW.
Continue to Constitution Ave NW.

●●● Foggy Bottom (0.9 miles to Mall)

Turn right onto 23rd St NW and walk south 0.3 miles
Turn left at Virginia Ave NW and walk 0.6 miles to Constitution Ave NW.

●●●●● L'Enfant Plaza (0.2 miles to Mall)

Walk north on 7th St SW to Independence Ave SW.

●●●● McPherson Sq (1.2 miles to Mall)

Walk west on I (Eye) St NW toward 15th St NW and continue past the park.
Turn left at 18th St NW.
Continue to Constitution Ave NW.

●●●●● Metro Center (1.7 miles to Mall)

Head west on F or G St NW.
Turn right at 14th St NW.
Turn left at I (Eye) St NW.
Turn left at 18th St NW.
Continue to Constitution Ave NW.

● Waterfront (1 mile to Mall)

Walk north on 4th St SW.
Turn left on I (Eye) St SW.
Turn right on 7th St SW and walk 0.7 miles north to the Mall.



Important Travel Tips

- ★ Metro expects high ridership on Inauguration Day. Be prepared for long lines, crowded trains and buses and intermittent delays.
- ★ Stay Connected! Text POTUS to 90360 to receive Metro Inauguration service info and alerts. Standard text message rates apply.
- ★ Follow us on Twitter:
@wmata, @metrorailinfo, @metrobusinfo
- ★ Plan your Metrorail trip so that you do not have to transfer between rail lines. There is a station near the National Mall on each of Metro's six rail lines. Pick a destination station on the same line as your origin.
- ★ Washington is a walkable city. Consider avoiding crowded stations and trains by walking up to two miles to reach your destination.
- ★ Factor in your ability to walk, stand and tolerate cold temperatures for an extended period. Dress warmly.
- ★ We strongly recommend purchasing your SmarTrip® farecard in advance to avoid long lines on Inauguration Day.
- ★ Each traveler age five or older needs his/her own SmarTrip® farecard to enter and exit the Metrorail system. You can buy cards online at wmata.com, at any Metrorail station and at some local CVS stores.
- ★ If you're not using a One-Day Pass, be sure to load your card in advance with enough value for the entire day.
- ★ Bicycles and large coolers/containers will not be permitted aboard Metro trains on Inauguration Day. Prohibited items at Inauguration events include weapons, firearms and explosives; laser pointers; glass, thermal or metal containers; selfie sticks; drones; and large backpacks and signs.
- ★ Smoking, eating and drinking are prohibited within the Metro system, including trains, buses and stations.



Parking

- ★ On Inauguration Day, regular rider parking rates will apply at Metro-operated parking facilities.
- ★ Pay the fee as you exit the parking facility. We recommend using a credit card on Inauguration Day. Funds stored on SmarTrip® farecards may also be used. Cash is not accepted.
- ★ To use a SmarTrip® farecard, including the commemorative Inauguration card, please add value to your card to cover the parking fee.
- ★ Parking facilities at Metro stations fill very quickly on Inauguration Day. Have a backup plan if the parking facility you've chosen is full. Consider connecting bus service, carpools, taxi, biking or even walking if possible.
- ★ Only authorized buses, such as Metrobuses and other local transit buses, may access the stations. Private bus parking is strictly prohibited at Metrorail stations.
- ★ Charter bus operators are urged to follow instructions on the District of Columbia's Inauguration website: inauguration.dc.gov.




Metrobus Service on Inauguration Day

Inauguration Day road closures will result in service changes for more than 50 Metrobus routes. However, taking Metrobus may still be your best way to get to the National Mall.

Where to board the bus

Look for Metrobus stop signs along major roadways. The signs indicate which Metrobus routes serve that stop. To check bus arrival times or get more information, visit wmata.com/bus or call 202-637-7000.

Due to the closure of roads and some Metrorail stations, many routes that normally cross or end near the secure area will turn around near the National Mall or serve an alternate Metrorail station. This means you will not be able to use buses to travel to destinations on the other side of the National Mall or to the Pentagon Transit Center, but you can use them to get to Inauguration.

There will be temporary bus stops around the event security perimeter where bus routes will end. Look for the  symbols on the map on the opposite side for route turn-around locations. From there, you can walk to the National Mall or ask your bus operator for a special event transfer to travel through the National Mall area and secure zone on Metrorail.

These bus routes provide the most direct travel to the National Mall area. The map on back shows temporary bus pick-up/drop-off locations near the National Mall.

North and west of the Mall

- 30N, 30S, 31, 33 Wisconsin Ave
- 38B Wilson Blvd-Clarendon Blvd
- 42, 43 Mt Pleasant
- 52, 53, 54 14th St
- 63, 64 Sherman Ave-11th St
- 70, 79 Georgia Ave-7th St
- 80 North Capitol St
- D6 MacArthur Blvd
- L2 Connecticut Ave
- N6 Massachusetts Ave
- S2, S4, S9 16th St

South and east of the Mall

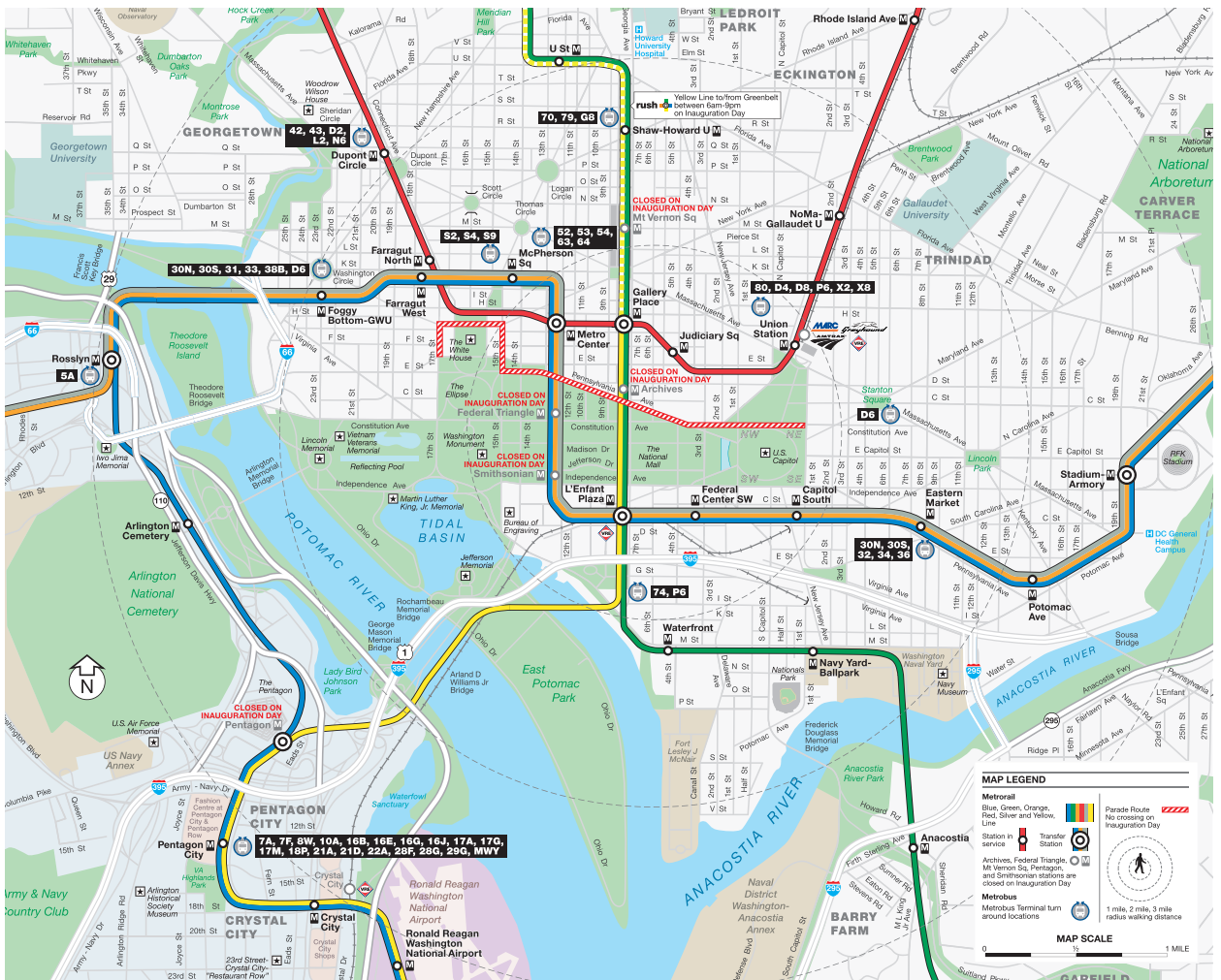
- 30N, 30S, 32, 34, 36 Pennsylvania Ave
- 74 M St-Southwest Waterfront
- 96 East Capitol St-Cardozo
- D4 K St-Ivy City
- D6 Stadium-Armory
- G8 Rhode Island Ave
- P6 Anacostia-Eckington
- X2 H St-Benning Rd
- X8 Maryland Ave

Keep it moving

To board as quickly and safely as possible, we recommend using a SmarTrip® farecard and loading enough value on your card before the Inauguration for travel the entire day. On all regular routes, Metrobus fare is \$1.75.

**Report unattended packages or suspicious activity
to a Metro employee or call Metro Transit Police at
202-962-2121 or 911. Or text your tip to “MYMTPD” (696873).**





For More Information:

Online:
wmata.com/inauguration

Transit Information:
 202-637-7000
 (TTY 202-962-2033)

Metro Police Emergency:
 202-962-2121 or 911