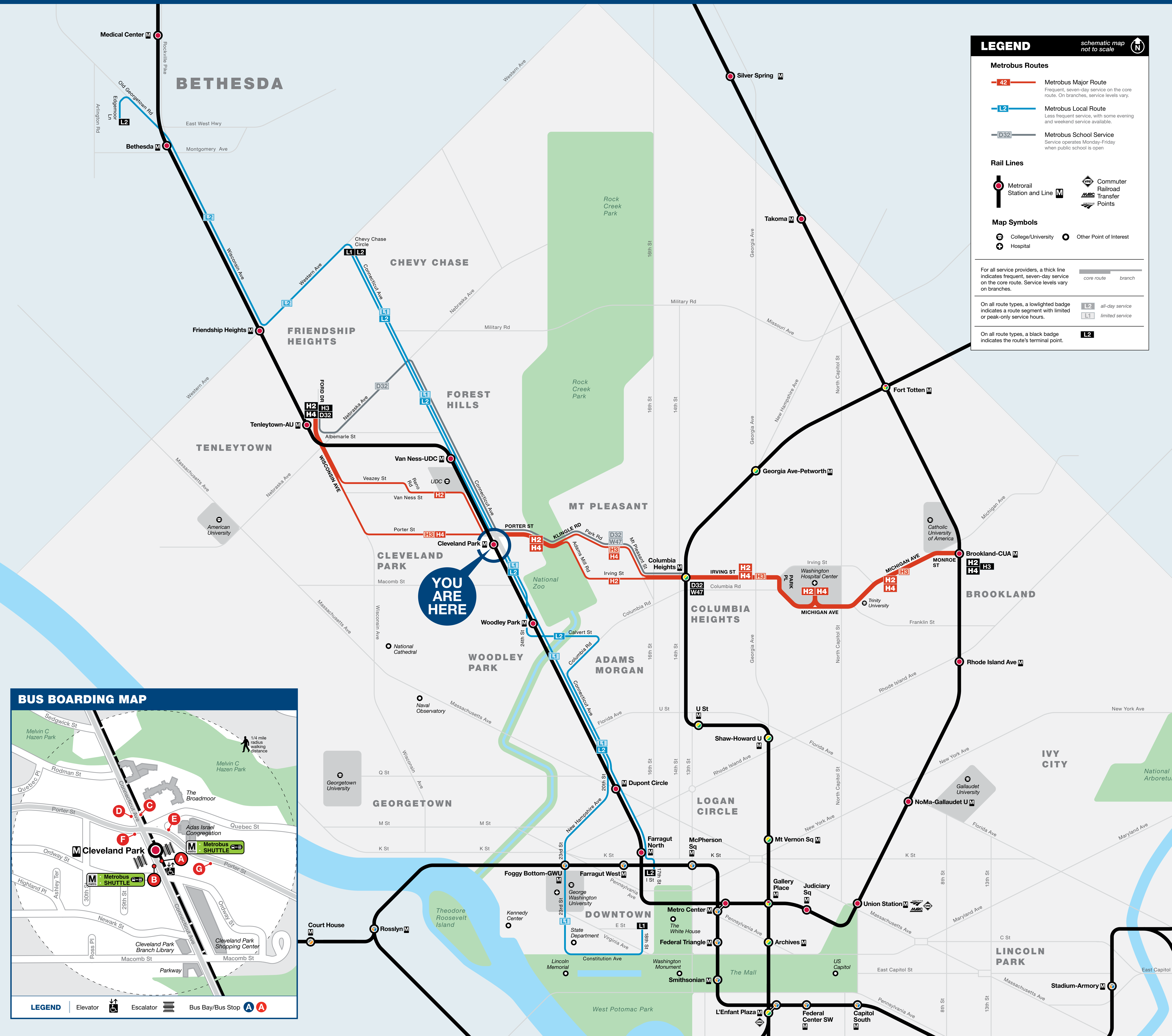




Bus Service from Cleveland Park



LEGEND

schematic map not to scale

Metrobus Routes

- H2** Metrobus Major Route
Frequent, seven-day service on the core route. On branches, service levels vary.
- L2** Metrobus Local Route
Less frequent service, with some evening and weekend service available.
- D32** Metrobus School Service
Service operates Monday-Friday when public school is open.

Rail Lines

- Metrolink Station and Line
- Commuter Railroad Transfer Points

Map Symbols

- College/University
- Hospital
- Other Point of Interest

For all service providers, a thick line indicates frequent, seven-day service on the core route. Service levels vary on branches.

On all route types, a light-weight badge indicates a route segment with limited or peak-only service hours.

On all route types, a black badge indicates the route's terminal point.

Line Styles

- core route
- branch
- all-day service
- limited service
- terminal point

BUS SERVICE AND BOARDING LOCATIONS

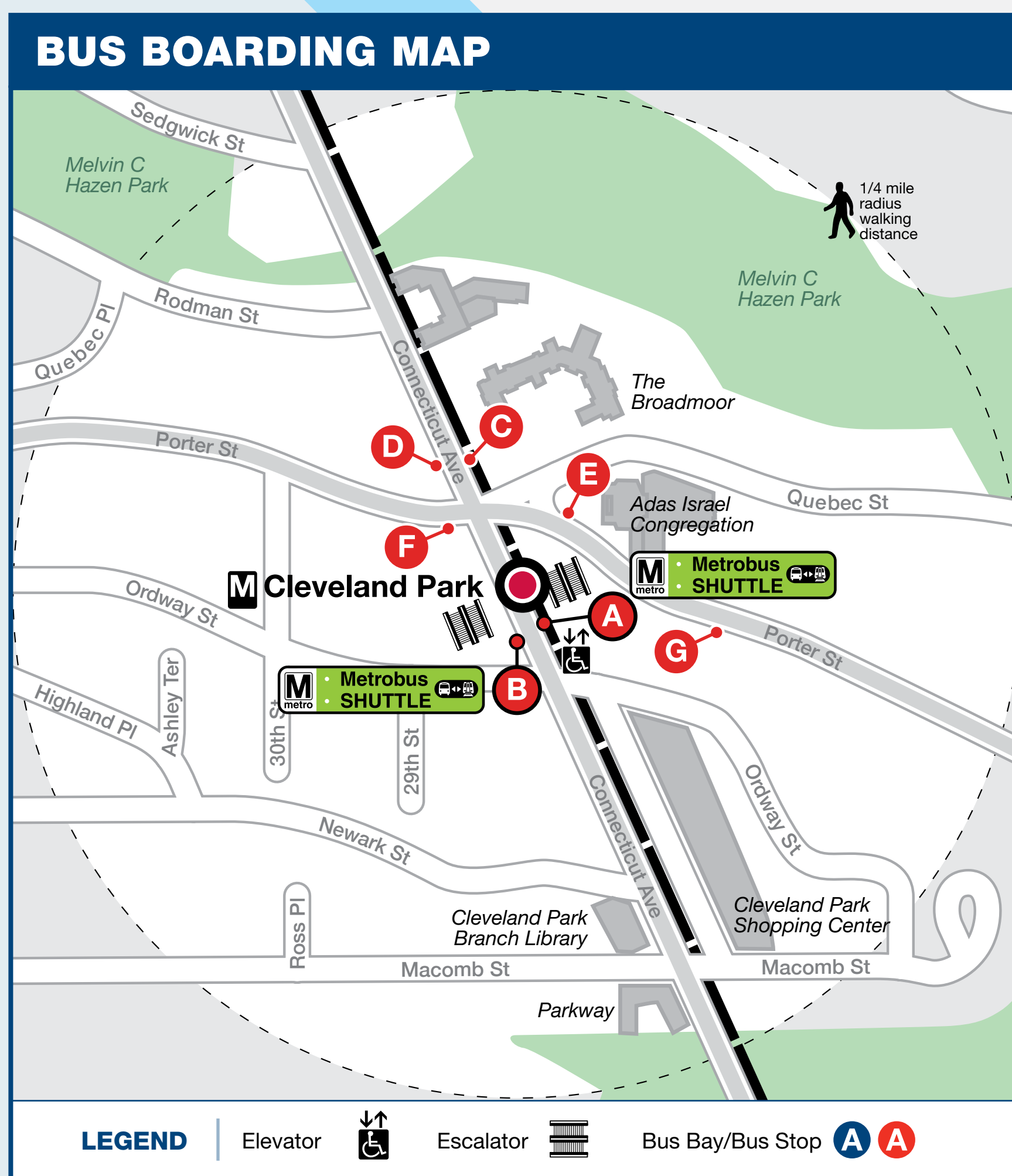
The table shows approximate time between buses in minutes; check schedules for full details

ROUTE	DESTINATION	BOARD AT BUS STOP	MONDAY TO FRIDAY				SATURDAY		SUNDAY	
			AM RUSH	MIDDAY	PM RUSH	EVENING	DAY	EVENING	DAY	EVENING
16TH ST-TENLEYTOWN LINE										
D32	Deal MS, Tenleytown-AU M	C E	2 trips	--	--	--	--	--	--	--
D32	Columbia Heights M	F G	--	--	2 trips	--	--	--	--	--
CROSTOWN LINE										
H2	Tenleytown-AU M	C	30	30	30	36-40	30-32	36-40	40	40
H3 MF H4	Tenleytown-AU M	E	8-10	30	15-20	36-40	30-32	36	40	40
H2	Brookland-CUA M	G	24-30	30	25-30	36-40	30-32	36-40	40	40
H3	Brookland-CUA M	F G	2 trips	--	15-30	--	--	--	--	--
H4	Brookland-CUA M	F G	20-30	30	30	36-40	30-32	36	40	40
CONNECTICUT AVENUE LINE										
L1	Potomac Park	B D	15-25	--	--	--	--	--	--	--
L2	Farragut Square North/West M	B D	15-20	20	20	30	20	20-30	24-30	30
L1 MF L2	Chevy Chase Circle	A C	20	20	10	10-30	20	20-30	24-30	30
L2	Bethesda M	A C	--	--	--	30*	--	30*	--	--
MT PLEASANT-TENLEYTOWN LINE										
W47	Columbia Heights M	F G	--	--	1 trip	--	--	--	--	--



During track work and/or rail shutdown events, this bus stop will also be served by Metro shuttle buses.

NOTE: The lettered red discs in the table and on the boarding map identify bus stops near this station. The letters ARE NOT displayed at the actual bus stops.
* L2 trips to Bethesda M operate during late night on Weekdays and Saturday only, see full schedule for details.
MF H3 and L1 operate Monday to Friday only.

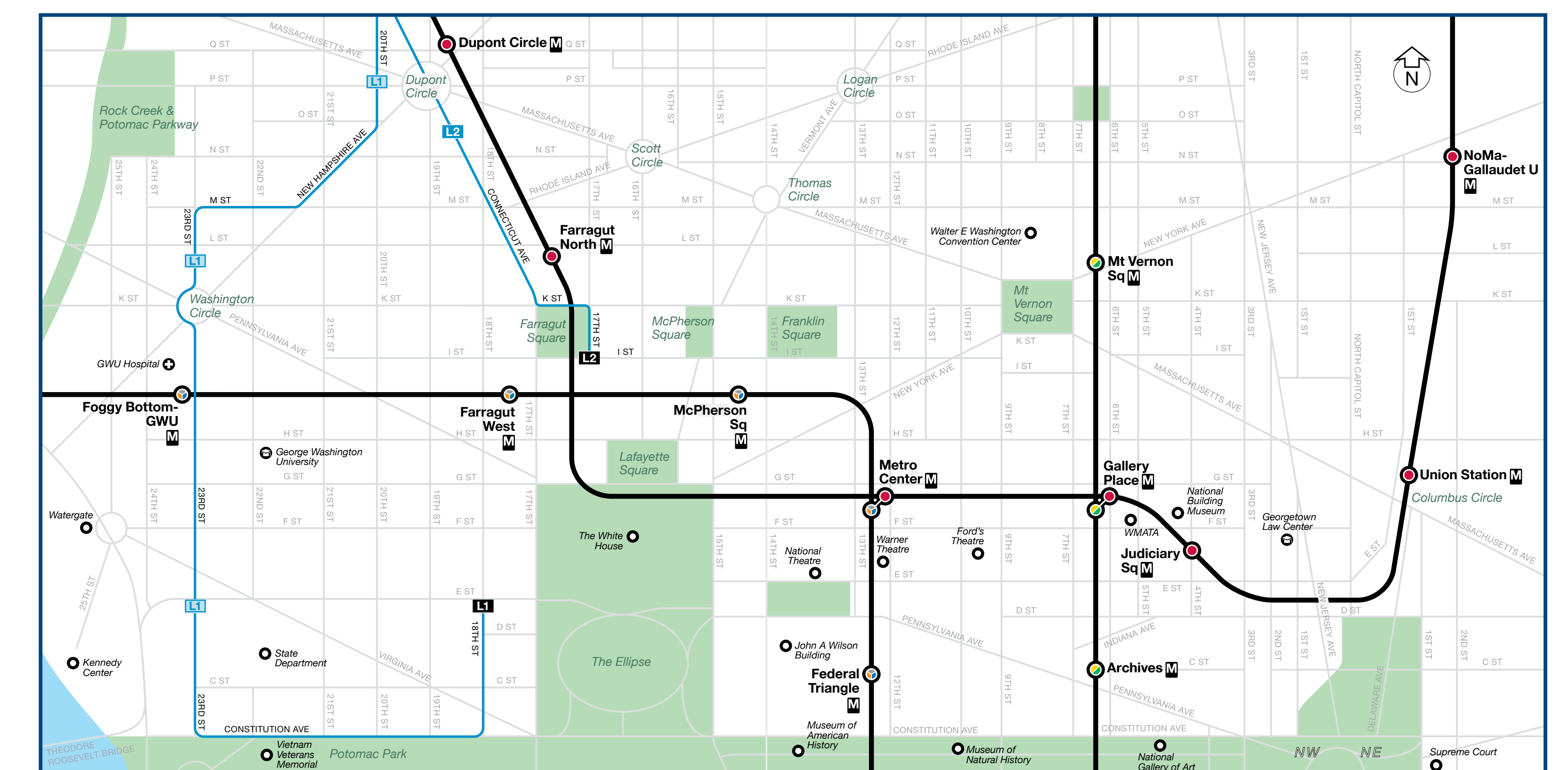


metroAlerts

Through MetroAlerts, you can be notified of Metro service disruptions via email or text messages. MetroAlerts can be sent to computers, cellular phones, pagers or personal digital assistants capable of receiving data. MetroAlerts are limited to 140 characters to prevent them from being truncated when received as text messages. If further information on the incident is available, it is published on the website and a link to that information is included in the MetroAlert.

KNOW MORE. KNOW FIRST.
Sign up today at wmata.com/MetroAlerts

CENTRAL WASHINGTON DC



information wmata.com | 202-637-7000 | 202-638-3780

busETA and General Inquiries

Para busETA y información general, llame al 202-637-7000 (TTY 202-638-3780) o visite wmata.com.

정보나 busETA 또는 언어 지원 관련 문의는 202-637-7000 (TTY 202-638-3780) 으로 전화하십시오. 스페어 언어는 T를 누르고, 기타 언어 관련 문의는 888을 누른 후 5를 누르십시오. 또는 wmata.com 을 방문하십시오.

Sign up today at wmata.com/MetroAlerts

Metro is accessible.
Metro es accesible.
메트로는 접속 가능합니다.



March 2020